

ORDINANCE NO. O-17-43

AMENDING THE TRAFFIC CONTROL MAP AND THE TRAFFIC CONTROL FILE ADDING ONE (1) PARKING SPACE LOCATED ON THE EAST SIDE OF N. SOUTH STREET

WHEREAS, for the health, safety and welfare of the citizens of the City of Wilmington, the Council finds that the Traffic Control Map and the Traffic Control File should be amended.

BE IT ORDAINED BY THE COUNCIL OF THE CITY OF WILMINGTON, STATE OF OHIO:

Section 1. That the traffic Control Map and the Traffic Control File for the City of Wilmington be, and the same hereby are, amended and incorporated herein by reference as **"Exhibit A and Exhibit B."** The changes to the existing map are as follows:


- a. Adding one (1) parking space located on the east side of N. South Street. A map of said change is attached hereto and incorporated herein by reference as **"Exhibit A and Exhibit B."**

Section 2. That the Maintenance & Repair Department of the City of Wilmington is hereby authorized and instructed to take necessary measures to comply with this ordinance.

Section 3. That the Traffic Control Map and the Traffic Control File for the City of Wilmington be, and the same hereby are, ratified and republished except as herein expressly amended.


Section 4. That this ordinance shall be in full force and effect from and after the earliest period allowed by law.

Passed this 7th day of September, 2017.




President of Council

ATTEST:



Clerk of Council, *Acting*

Approved by me this 7th day of September, 2017.



Mayor